

# **PLAN LOCAL D'URBANISME REVISION**



## **PLOGONNEC**

*Finistère*

## **Rapport de présentation**


*Annexe : bâtiments pouvant faire l'objet d'un changement de destination, dès lors que ce changement de destination ne compromet pas l'activité agricole ou la qualité paysagère du site*

*Arrêté le : 30 septembre 2016*

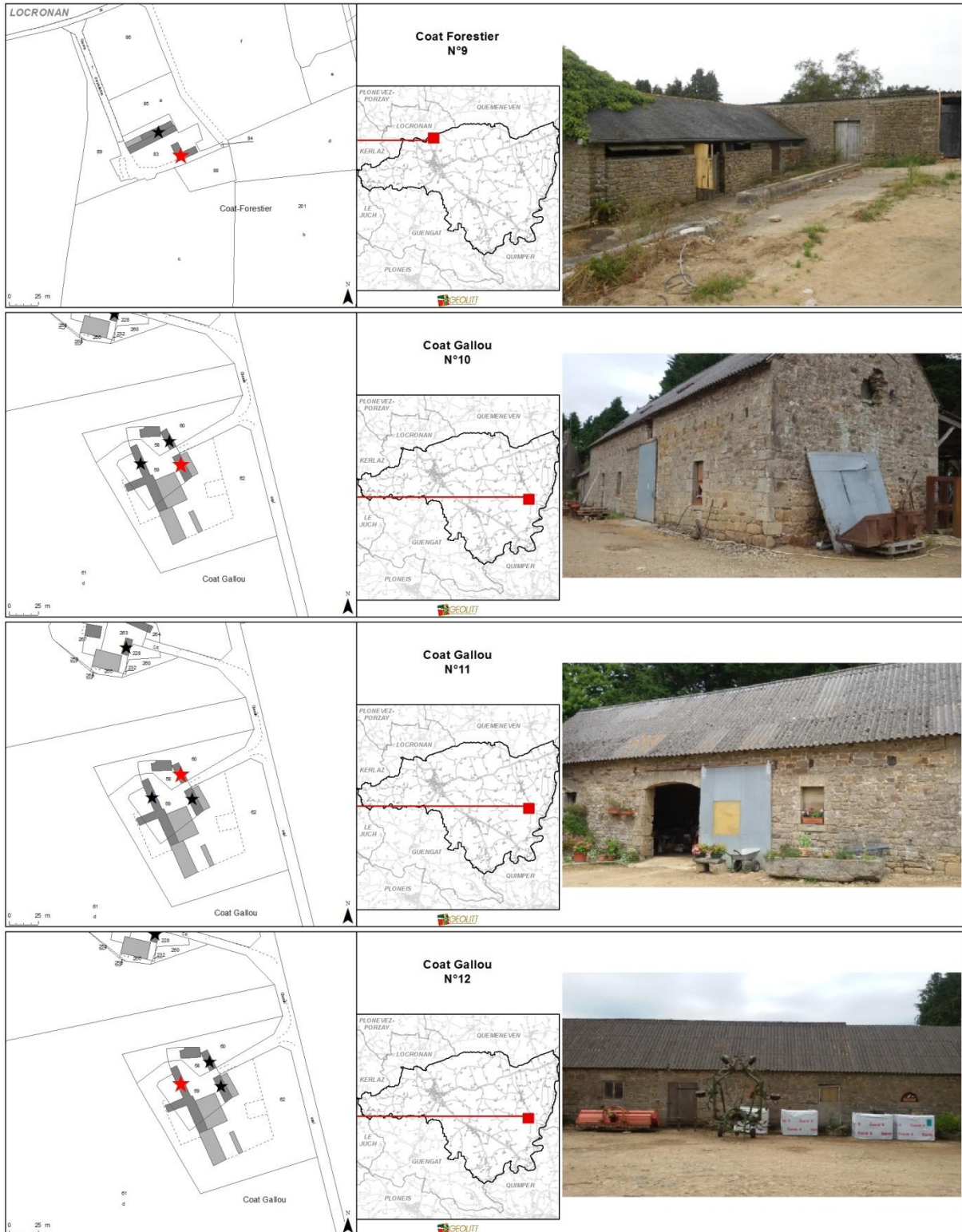
*Approuvé le : 29 juin 2017*

*Rendu exécutoire le :*



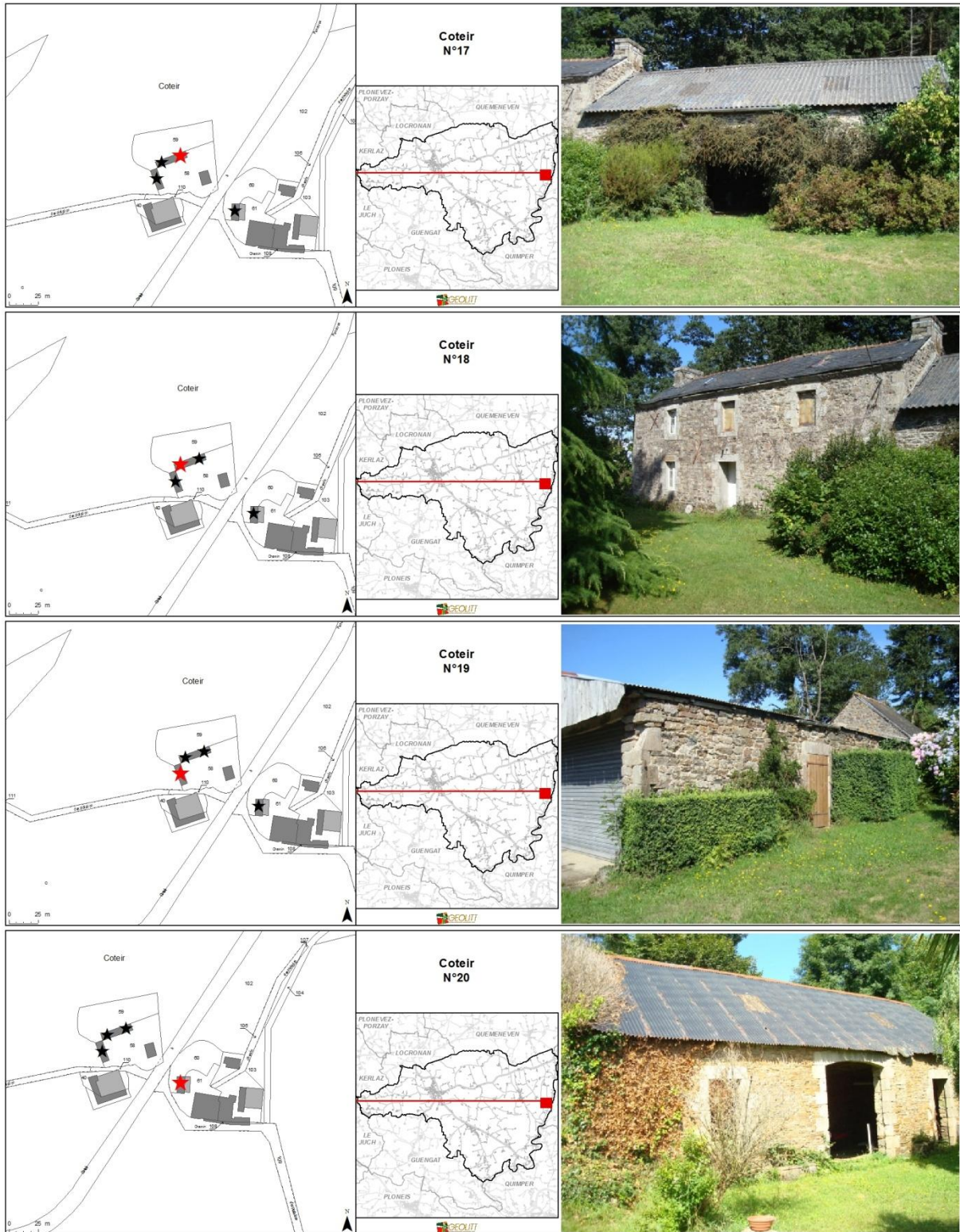







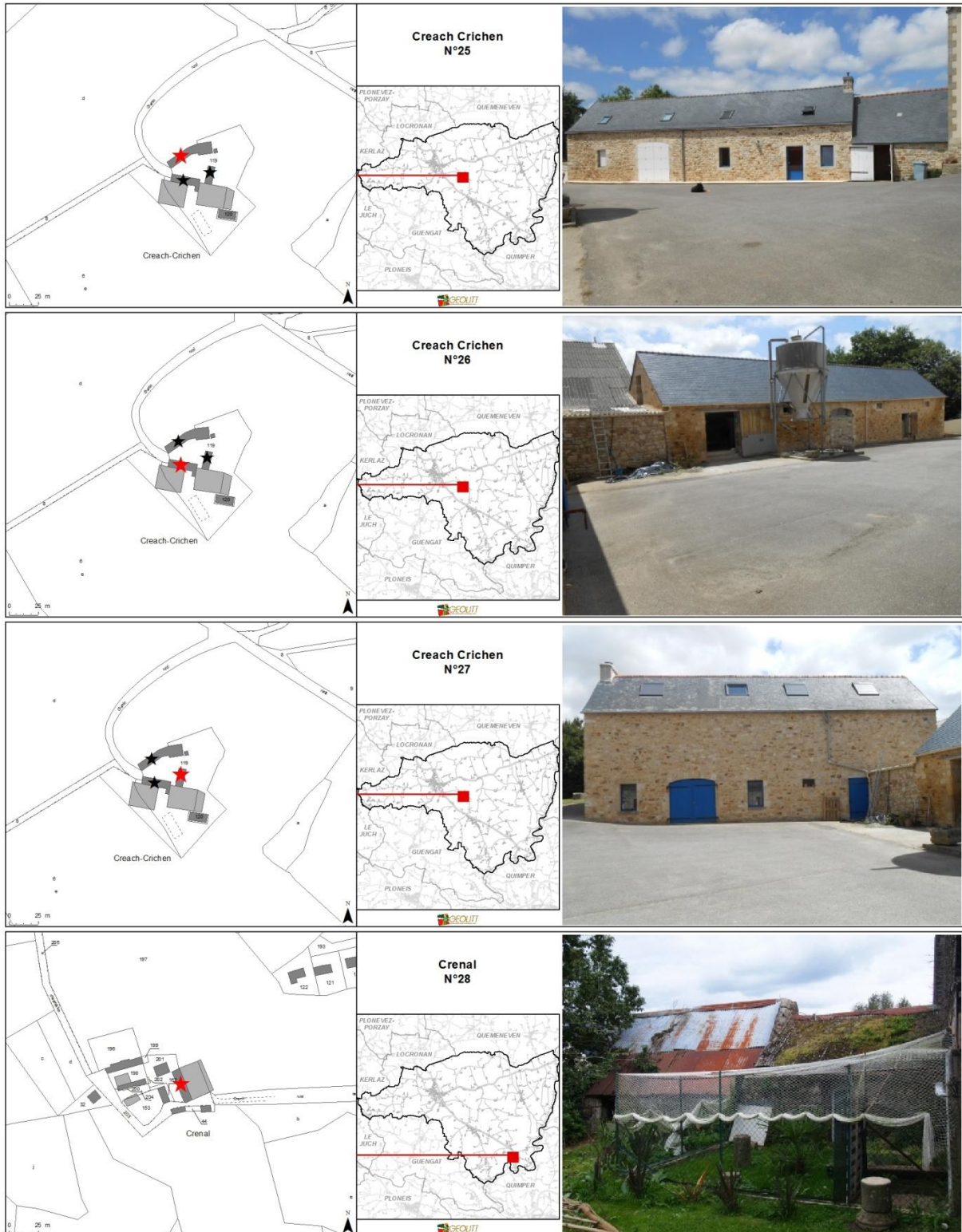

















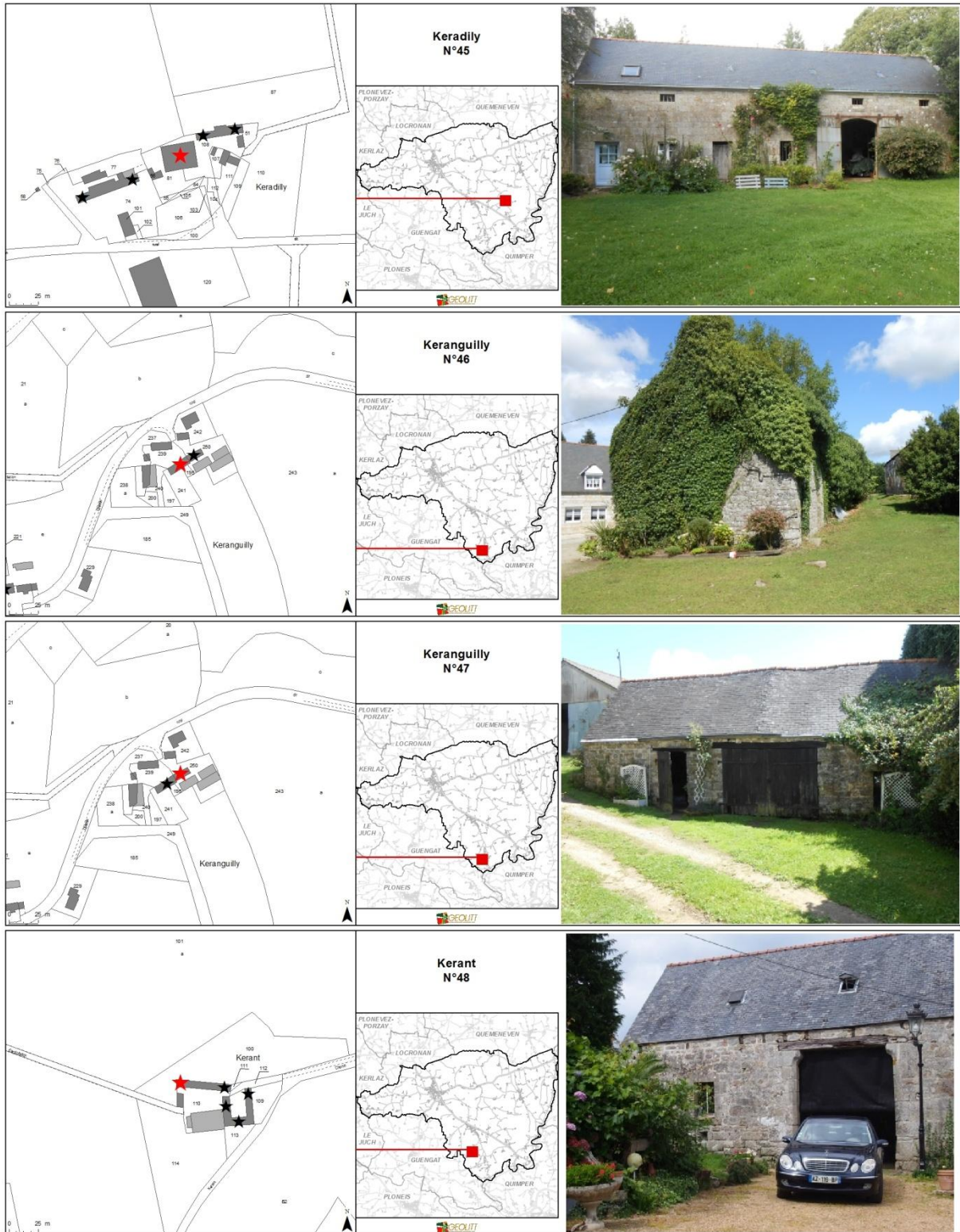






















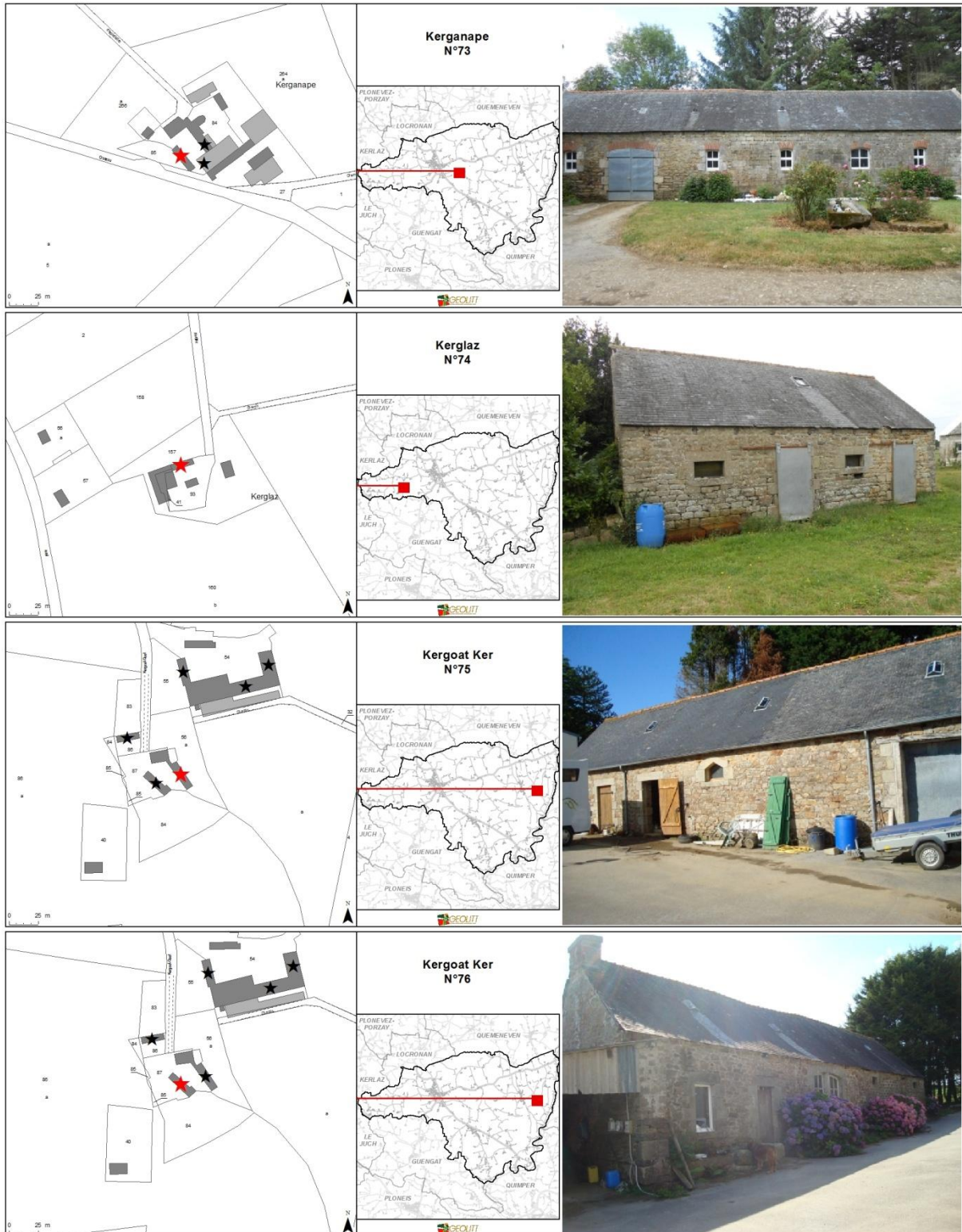


















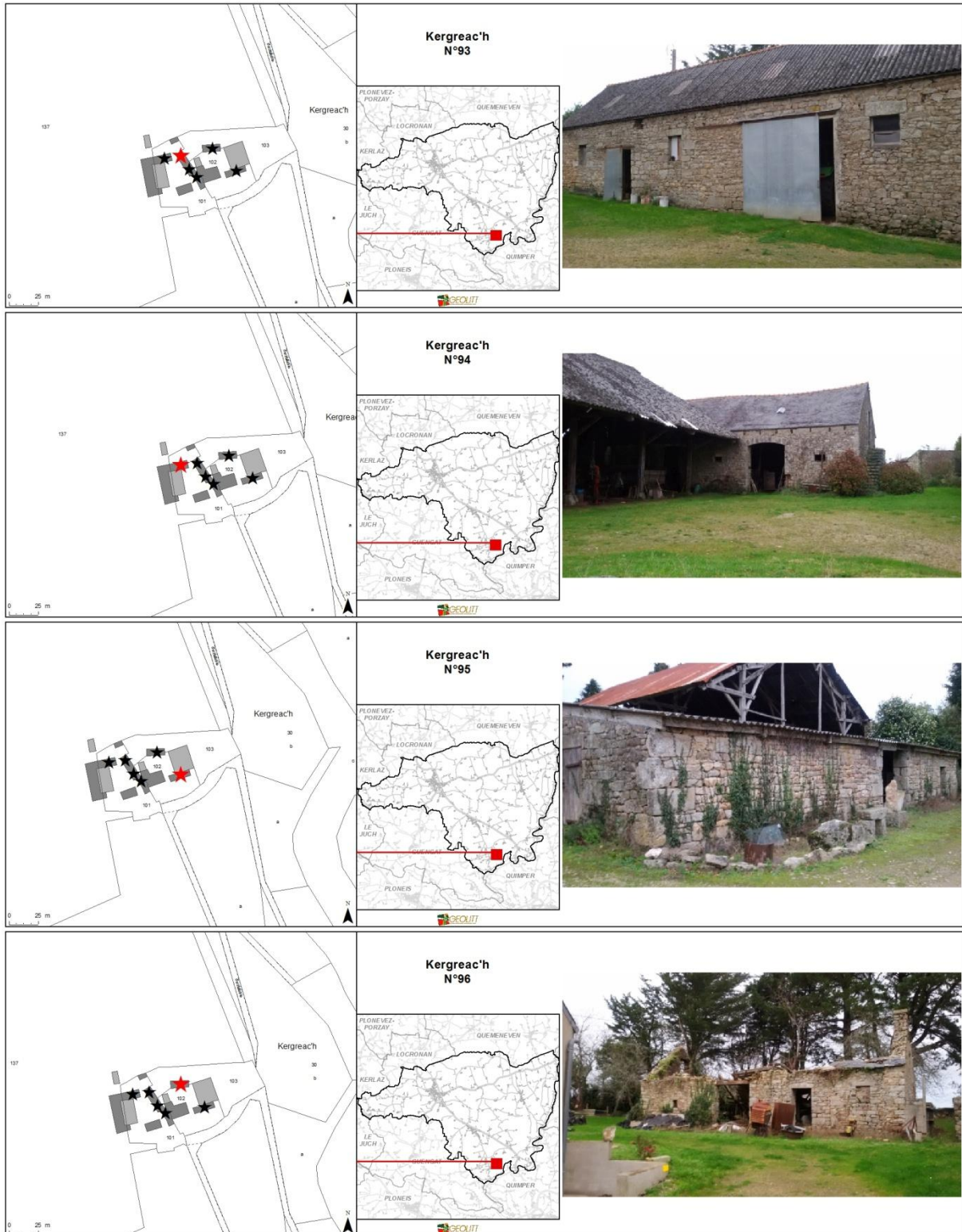








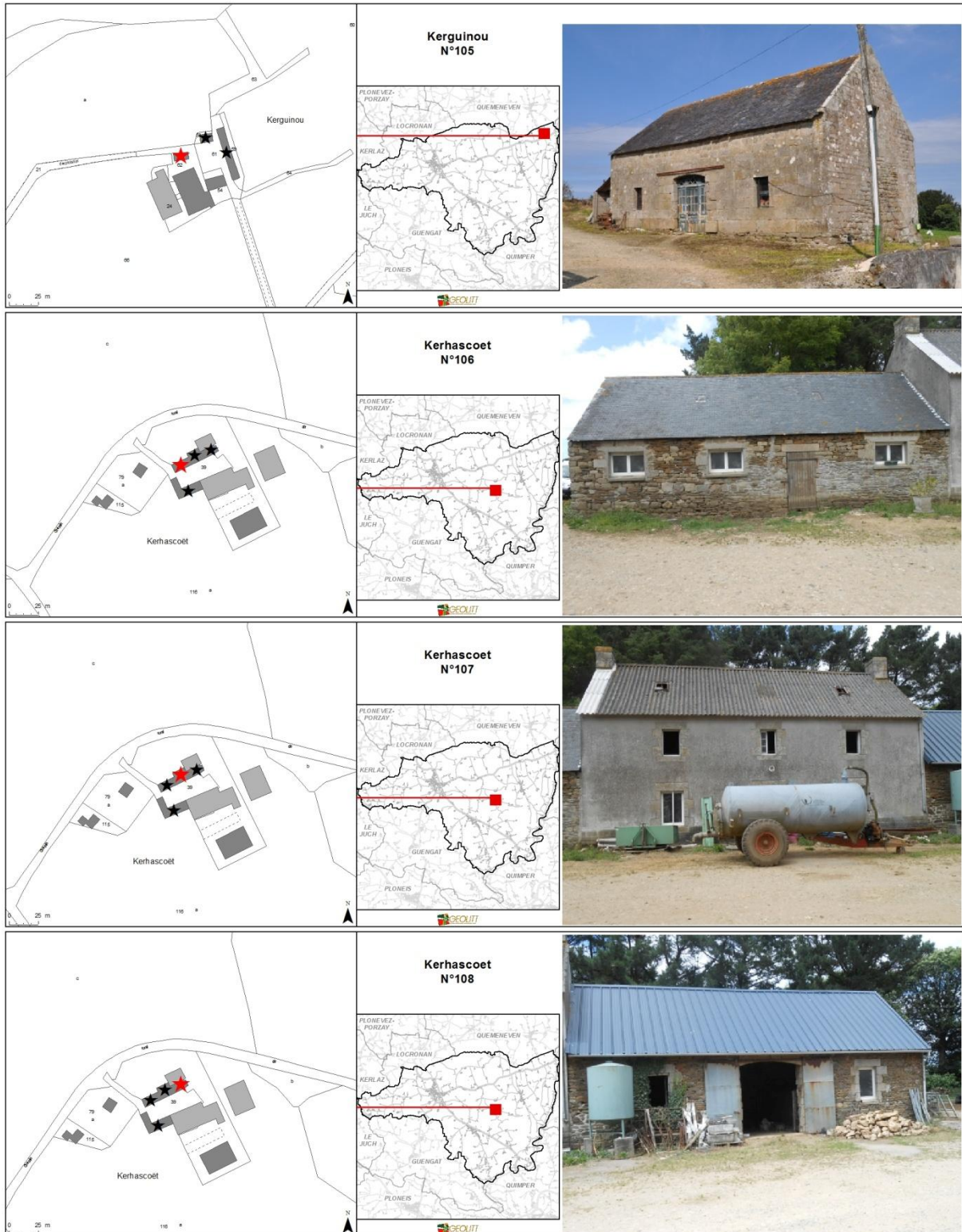













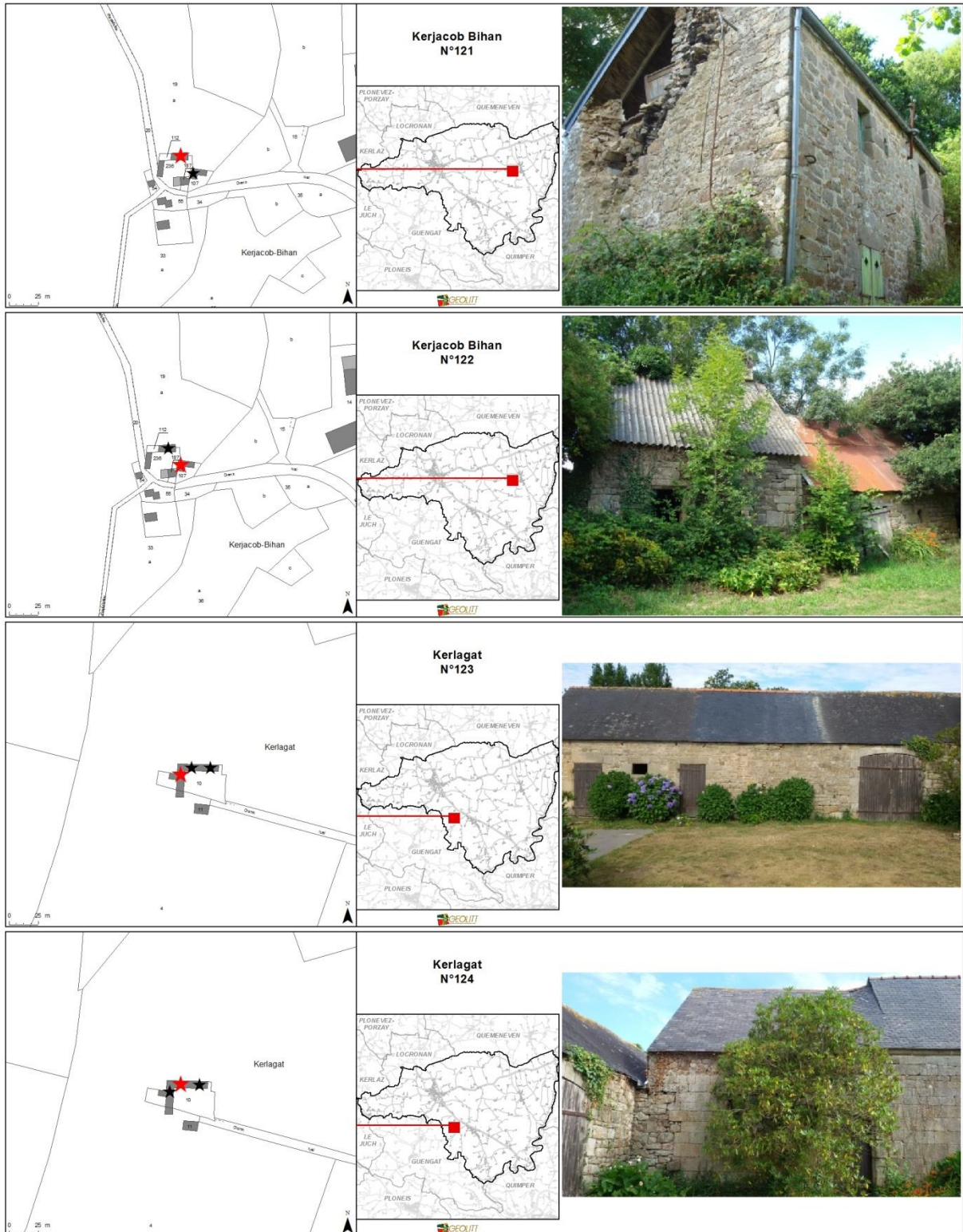












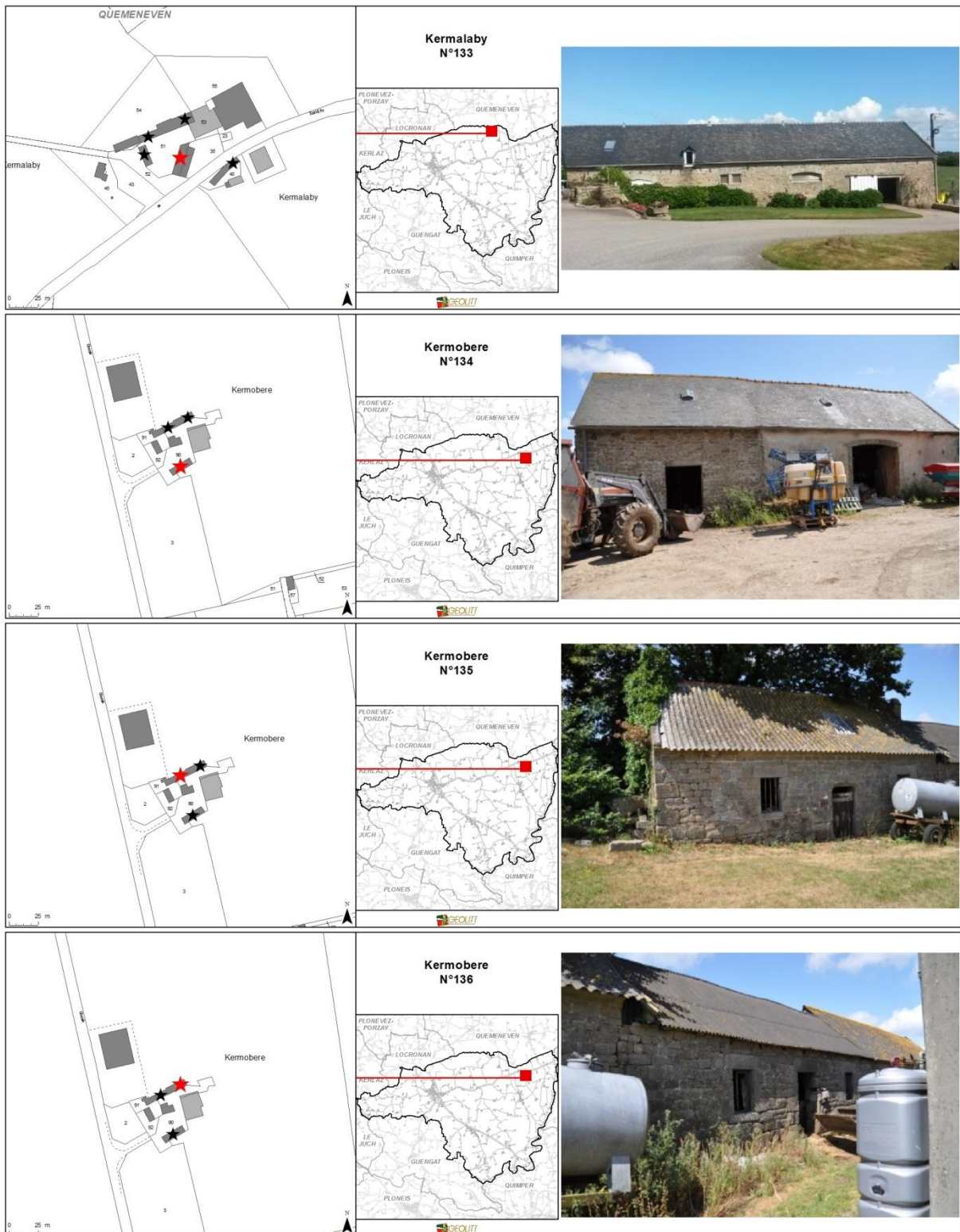









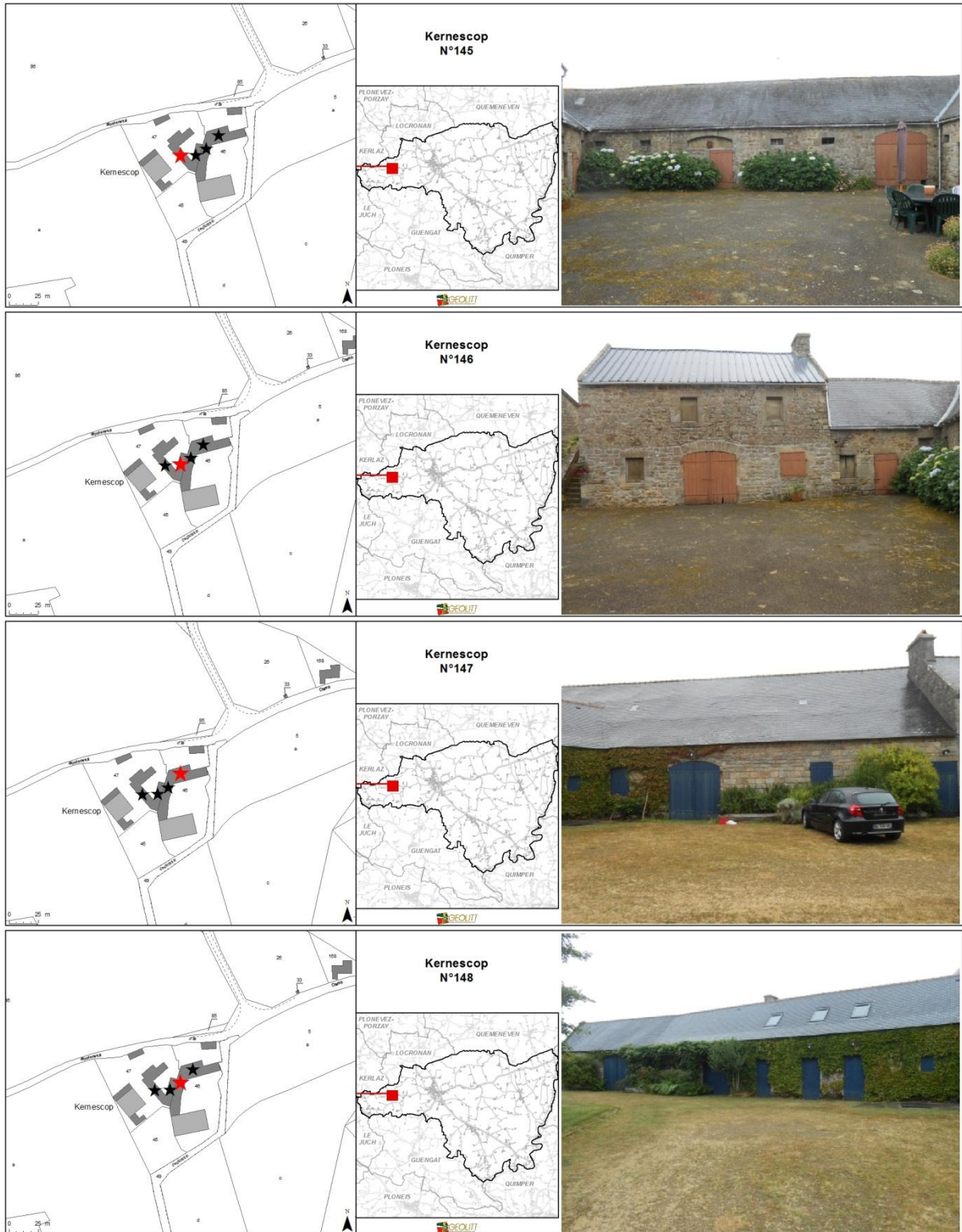












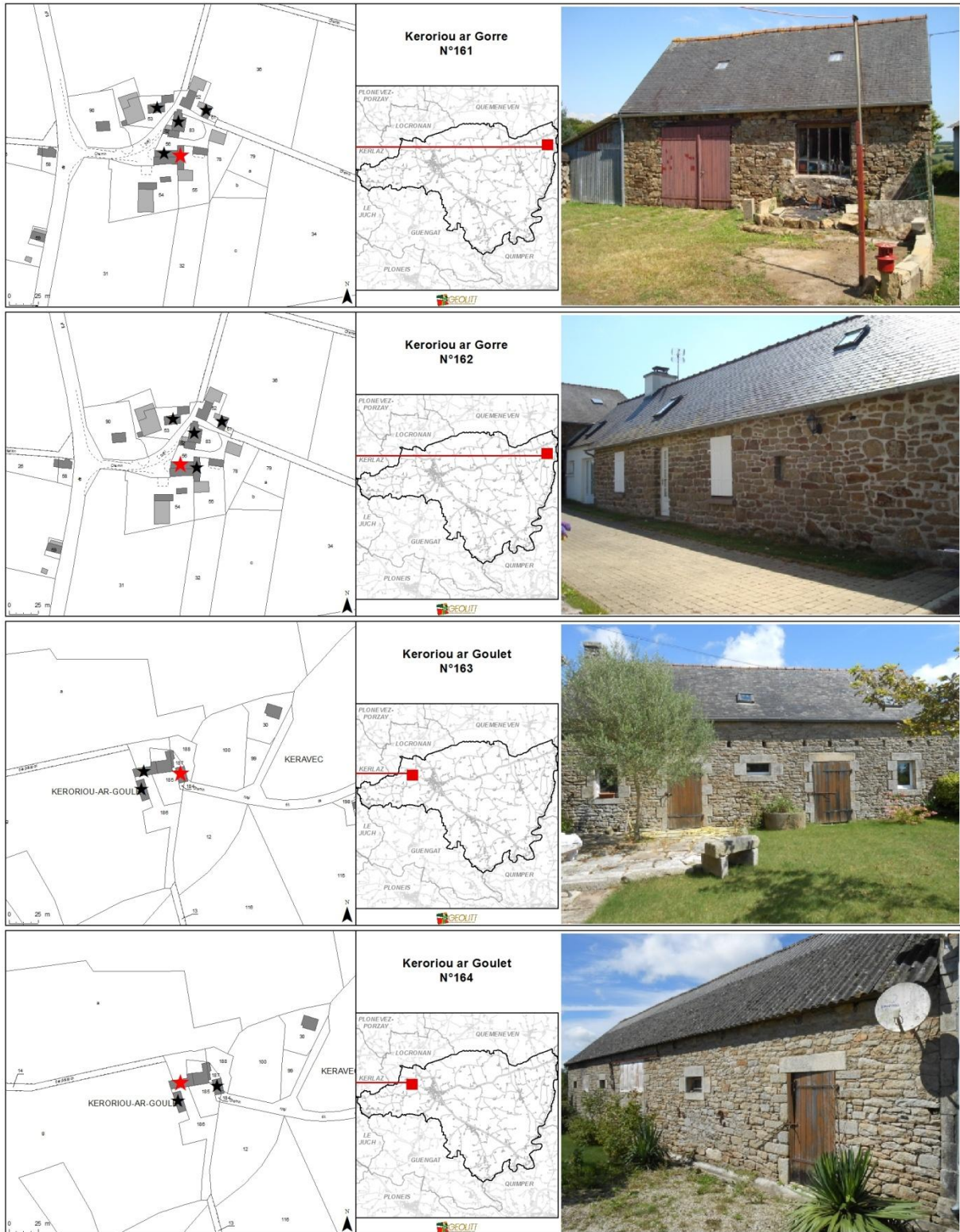














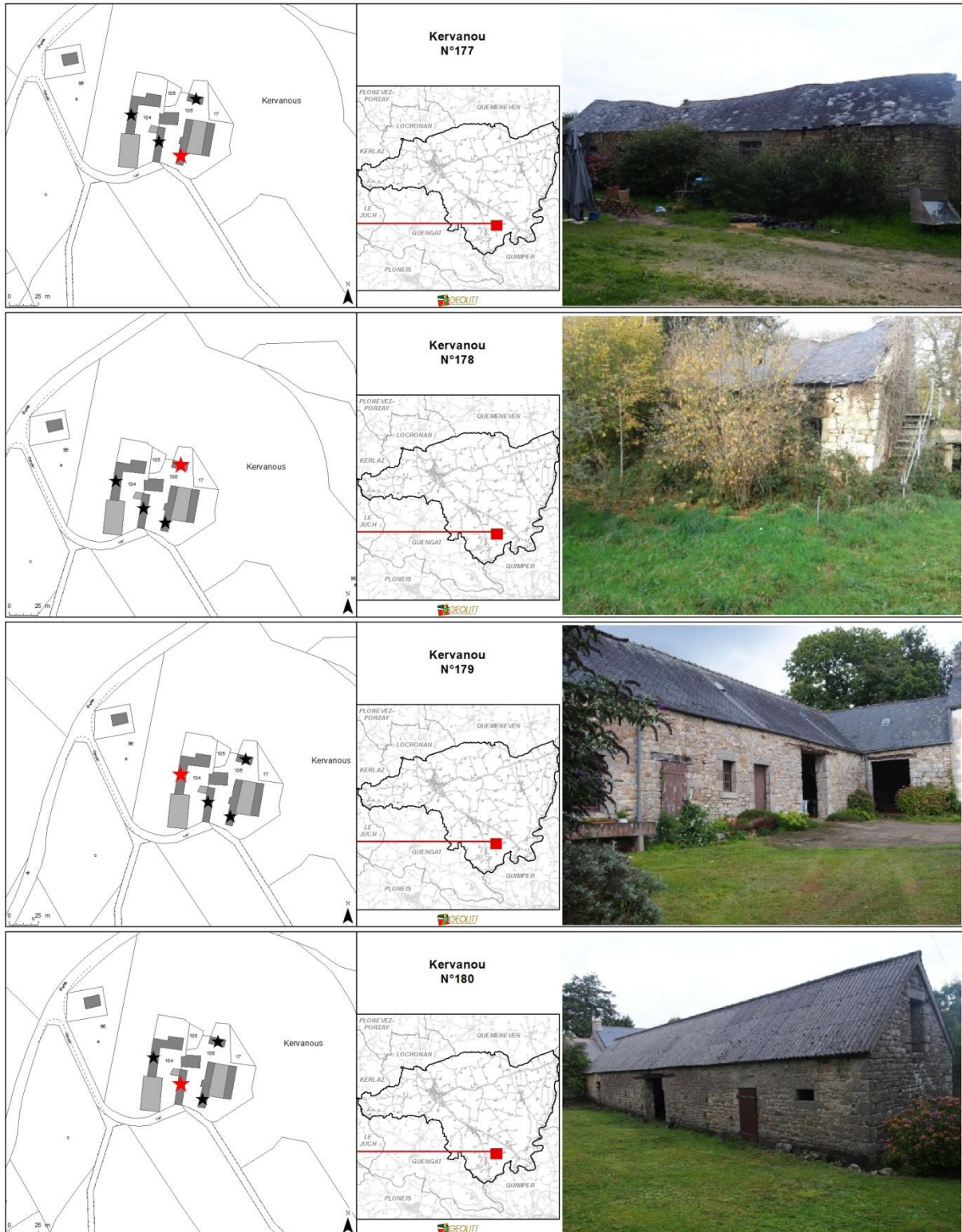






















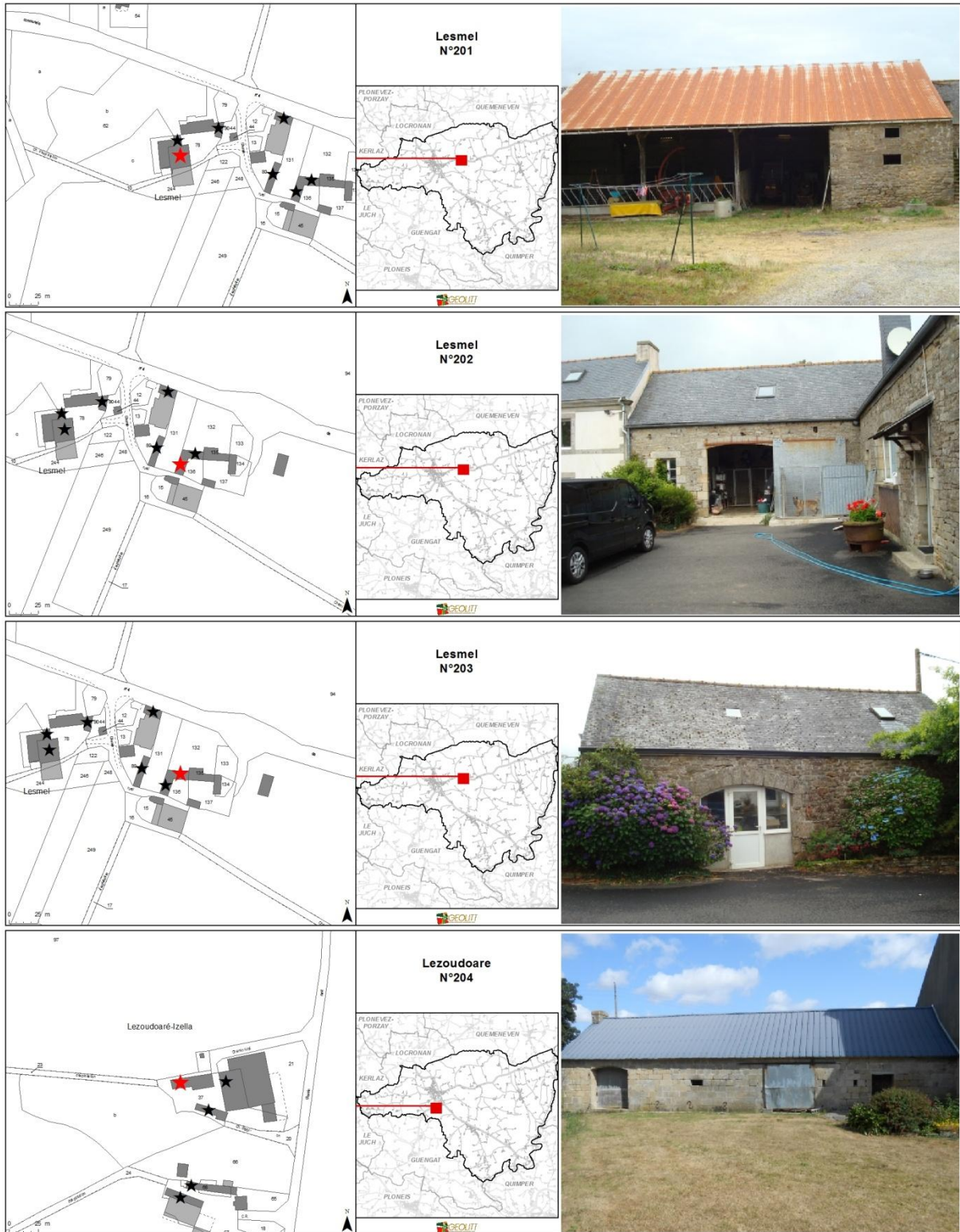






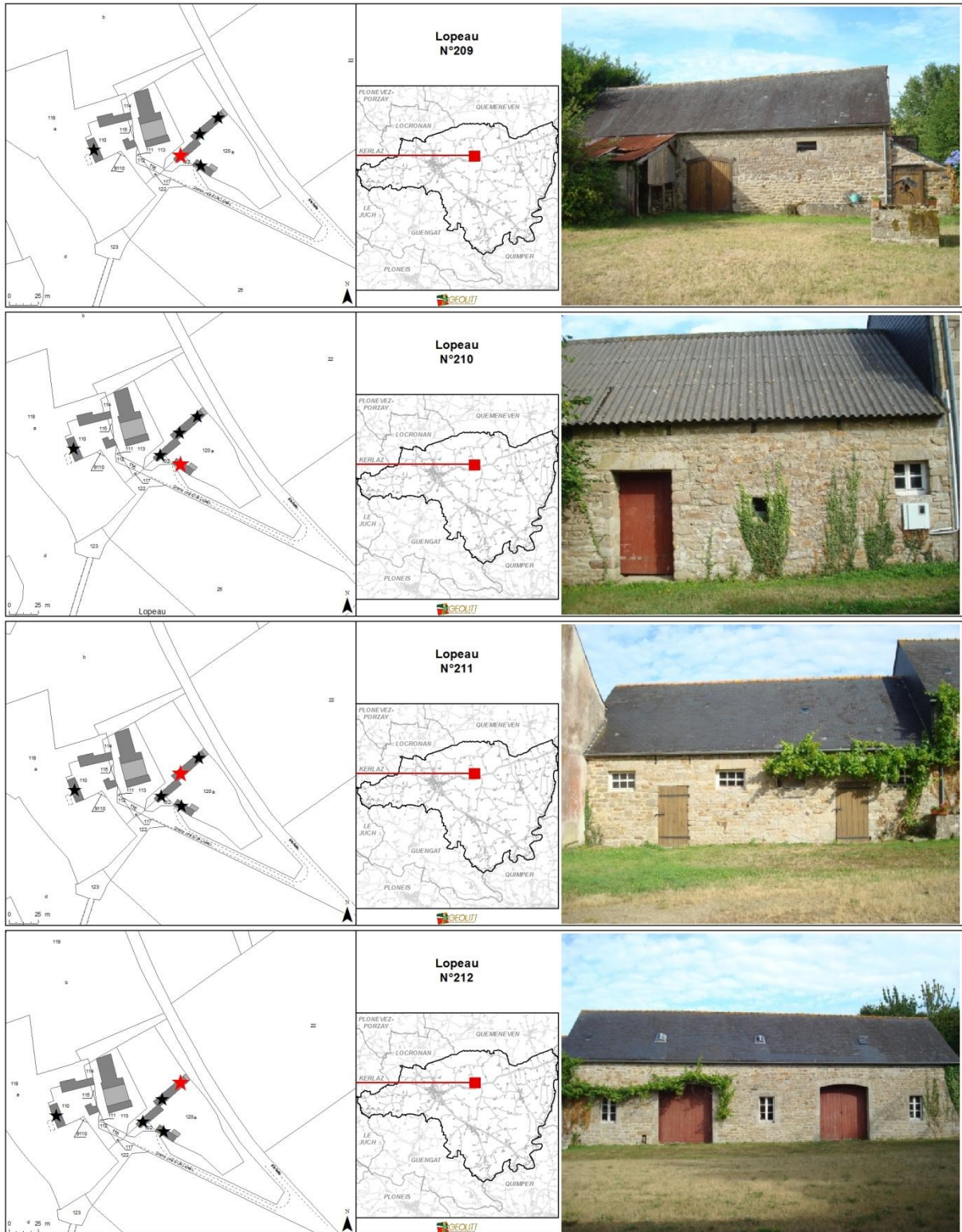

























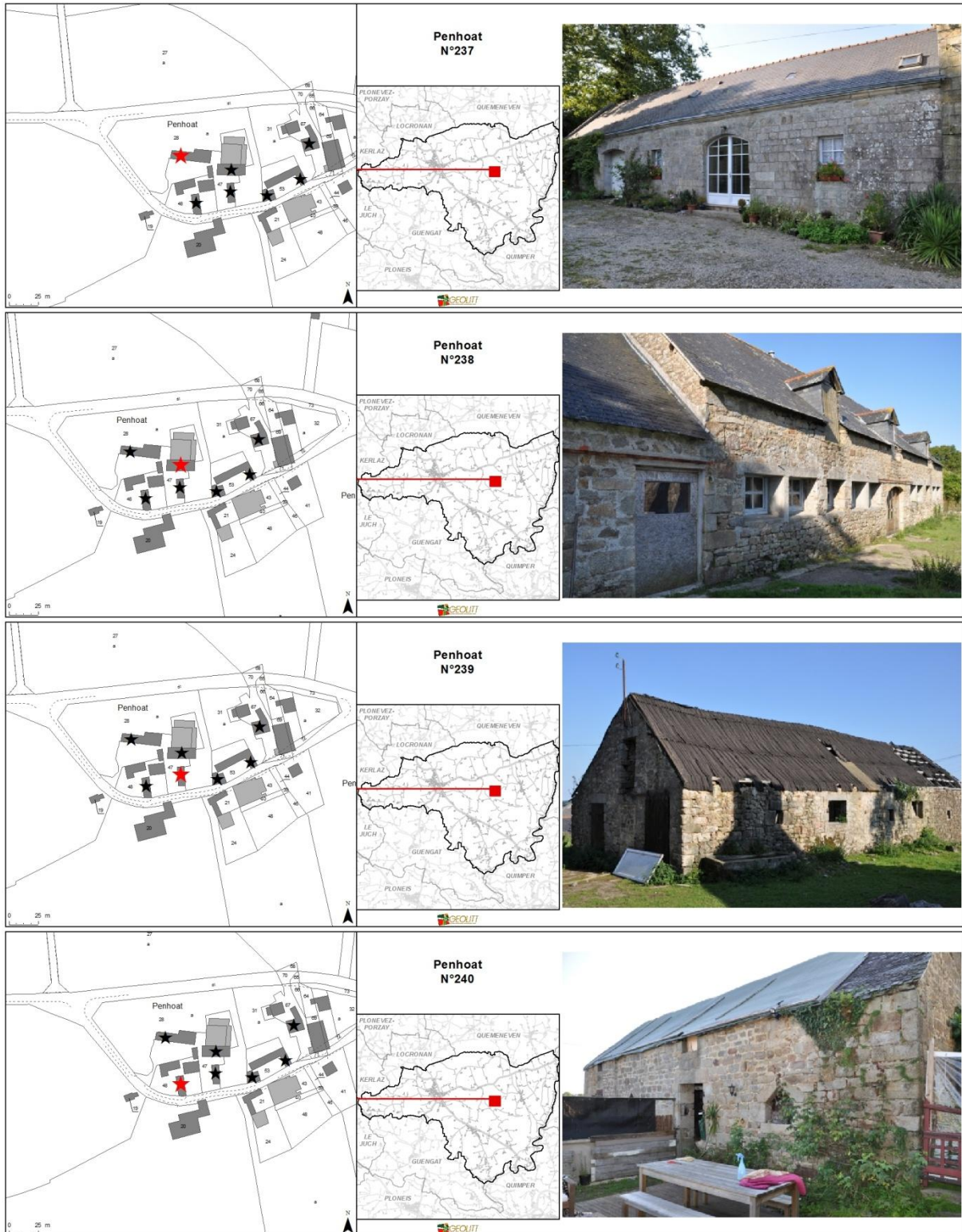


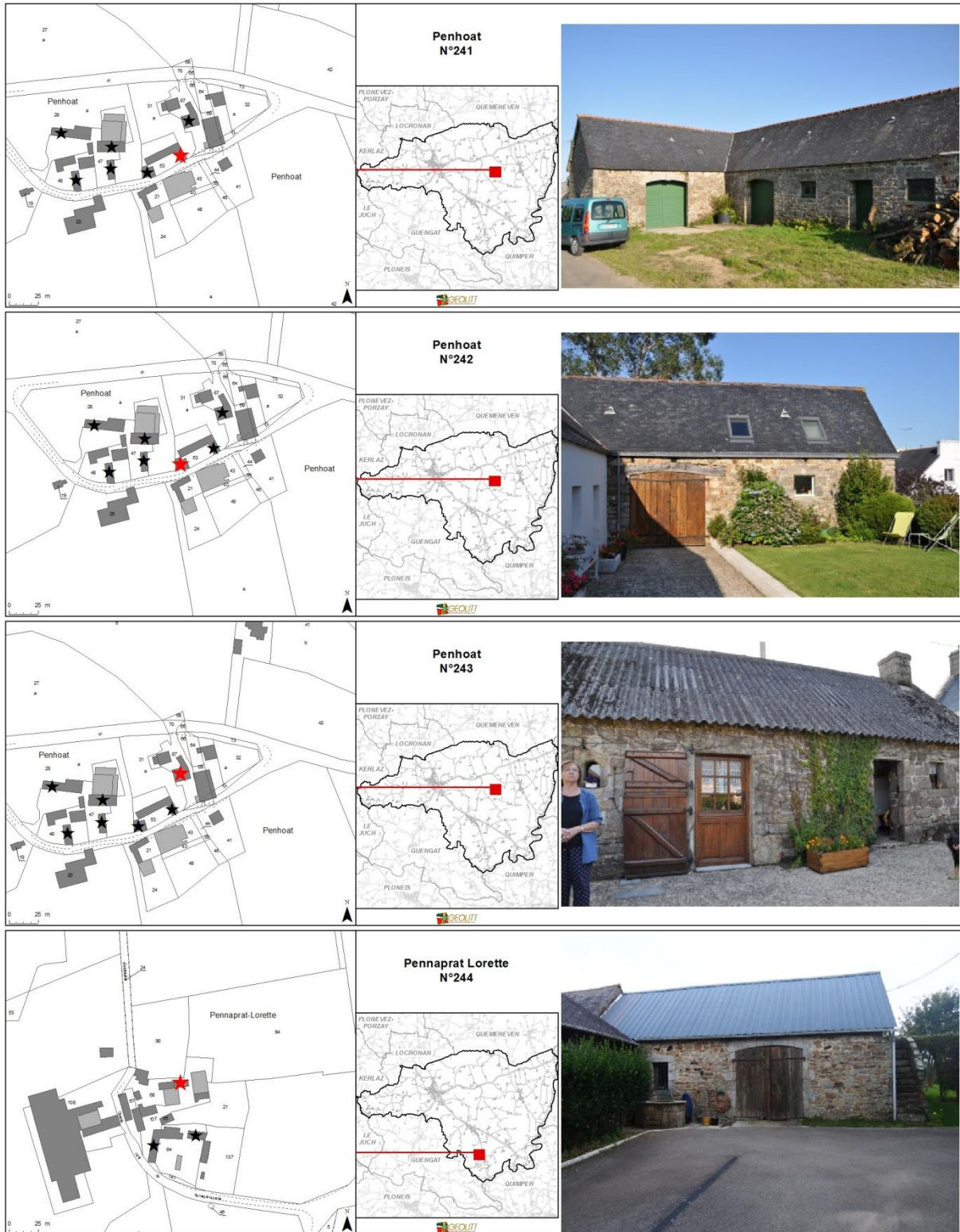














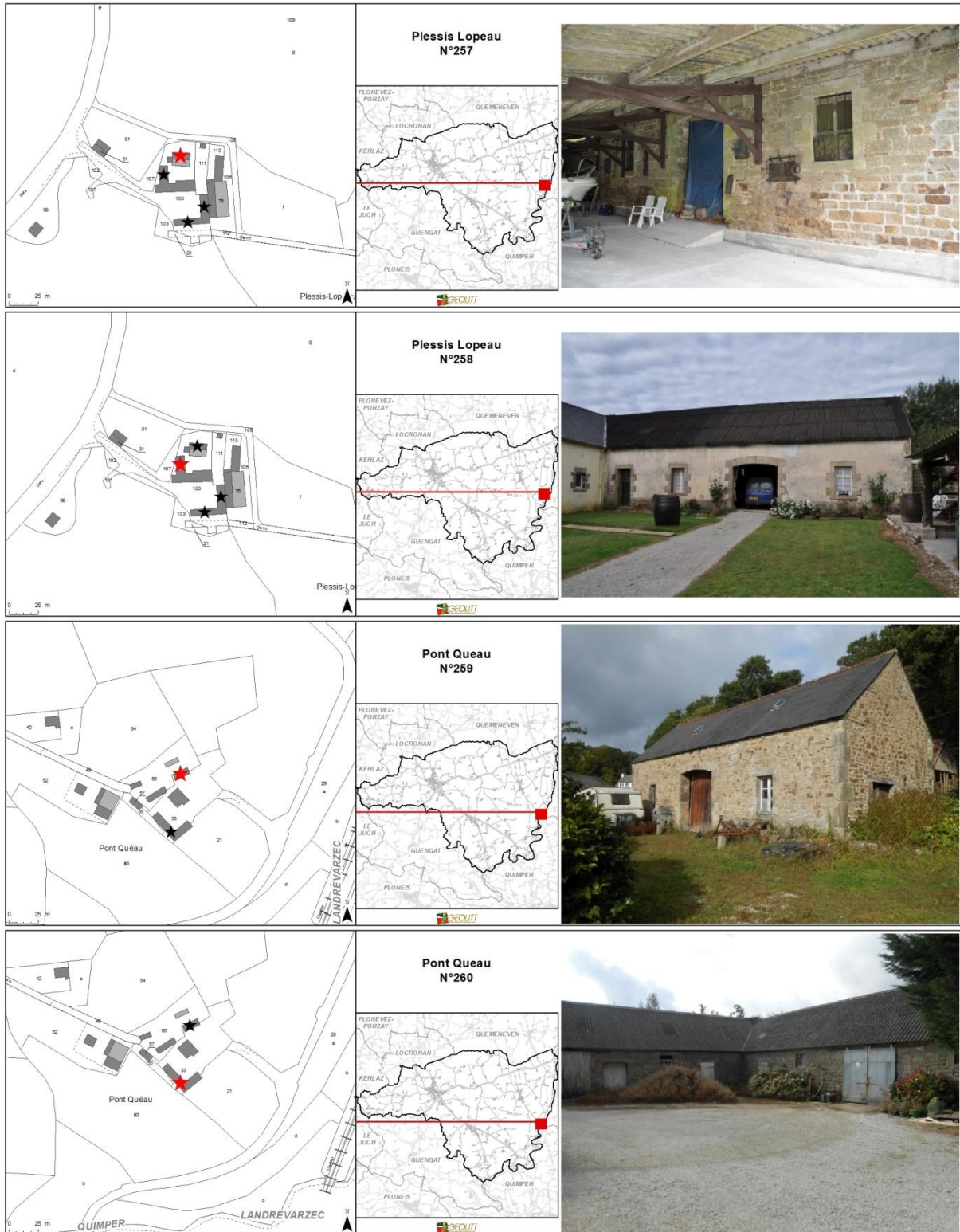












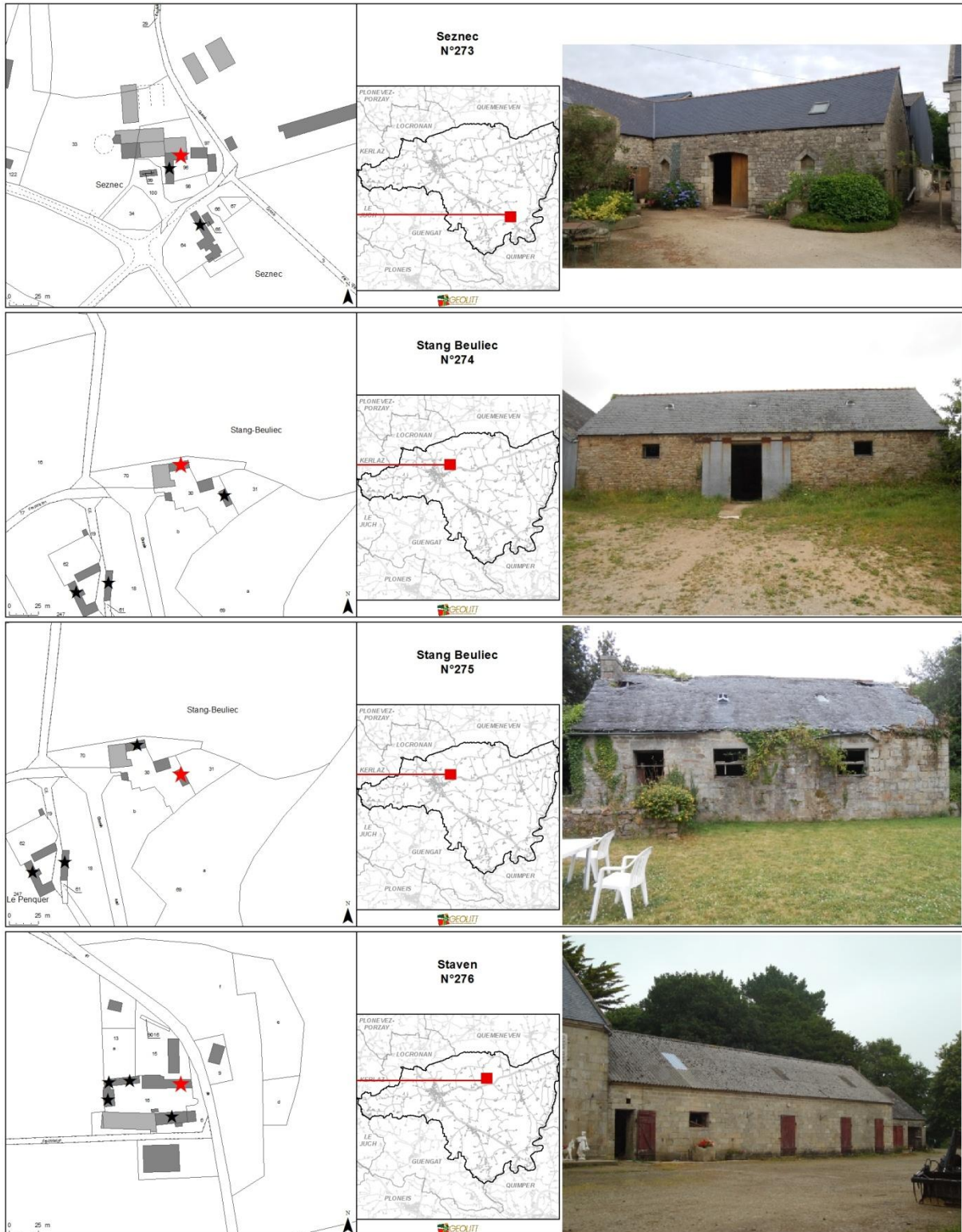




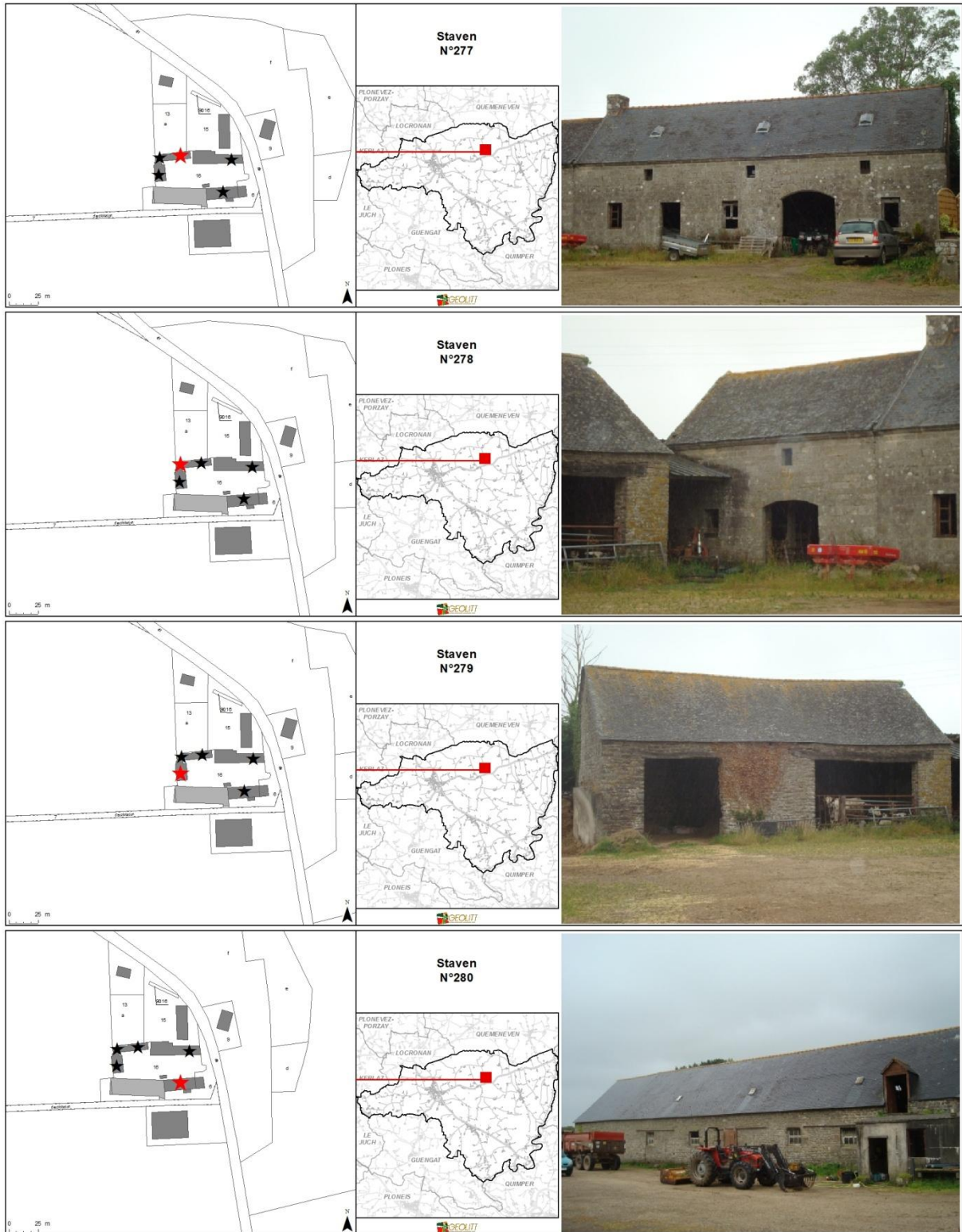


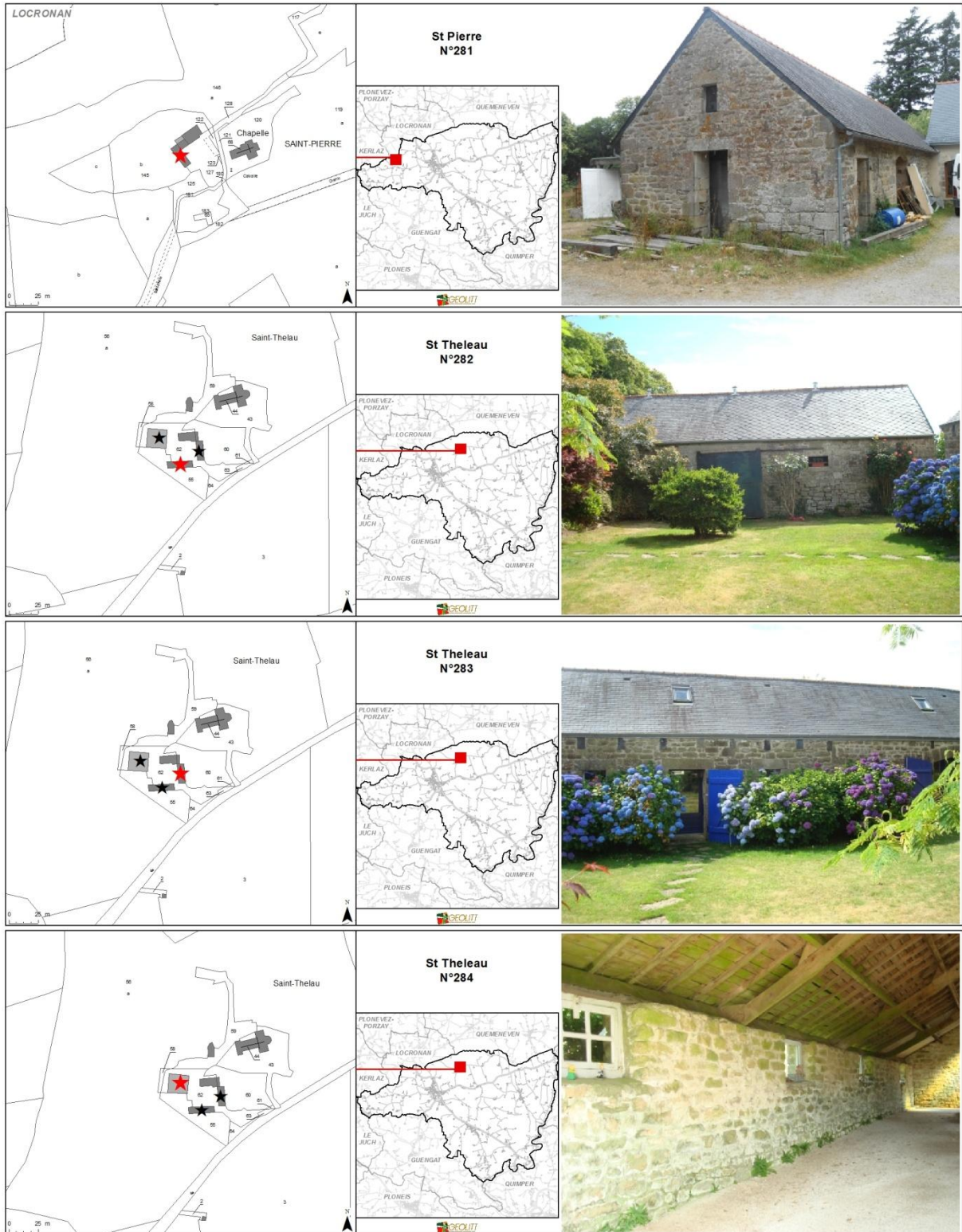











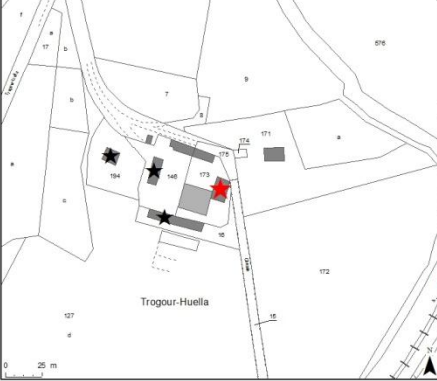



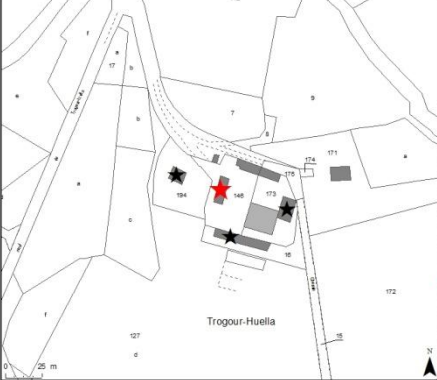



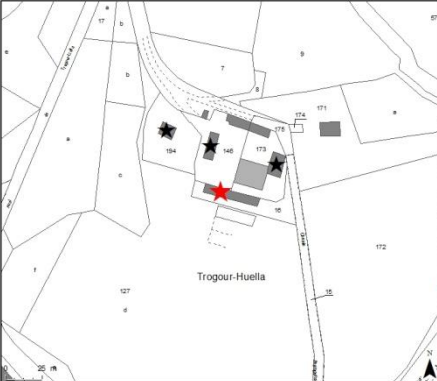



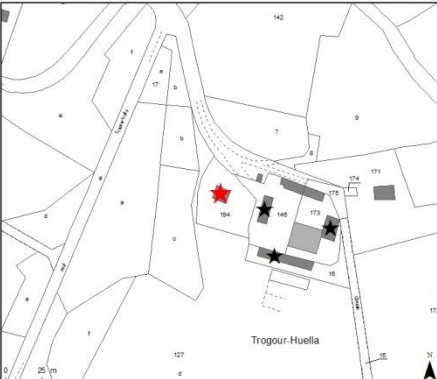




	<p><b>Theores N°285</b></p> 	
	<p><b>Theores N°286</b></p> 	
	<p><b>Tirien N°287</b></p> 	
	<p><b>Tirien N°288</b></p> 	





	<p><b>Trogour N°293</b></p>  	
	<p><b>Trogour N°294</b></p>  	
	<p><b>Trogour N°295</b></p>  	
	<p><b>Trogour N°296</b></p> 